






Legend:

-  Alternative 1
-  Alternative 2
-  County Boundary
-  Raymondville Drain Watershed
-  North Main Drain Watershed

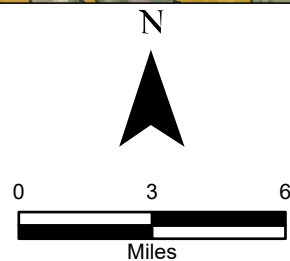


Exhibit 8

Watersheds Map

Raymondville Drain Project

Author : Joel F. Aguirre Updated : 11/21/2023

DISCLAIMER: RRP Consulting Engineers makes no guarantees as to the accuracy of data used in the construction of this map.